

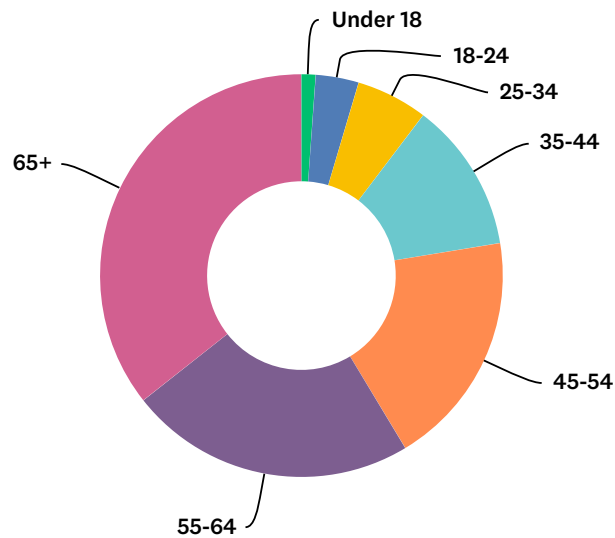
Q1 Details

Answered: 161 Skipped: 20

ANSWER CHOICES	RESPONSES	
Name	99.38%	160
Company	0.00%	0
Address	96.27%	155
Address 2	67.08%	108
City/Town	0.00%	0
State/Province	0.00%	0
Post Code	95.65%	154
Country	0.00%	0
Email Address	0.00%	0
Phone Number	0.00%	0

Q2 What is your age?

Answered: 174 Skipped: 7



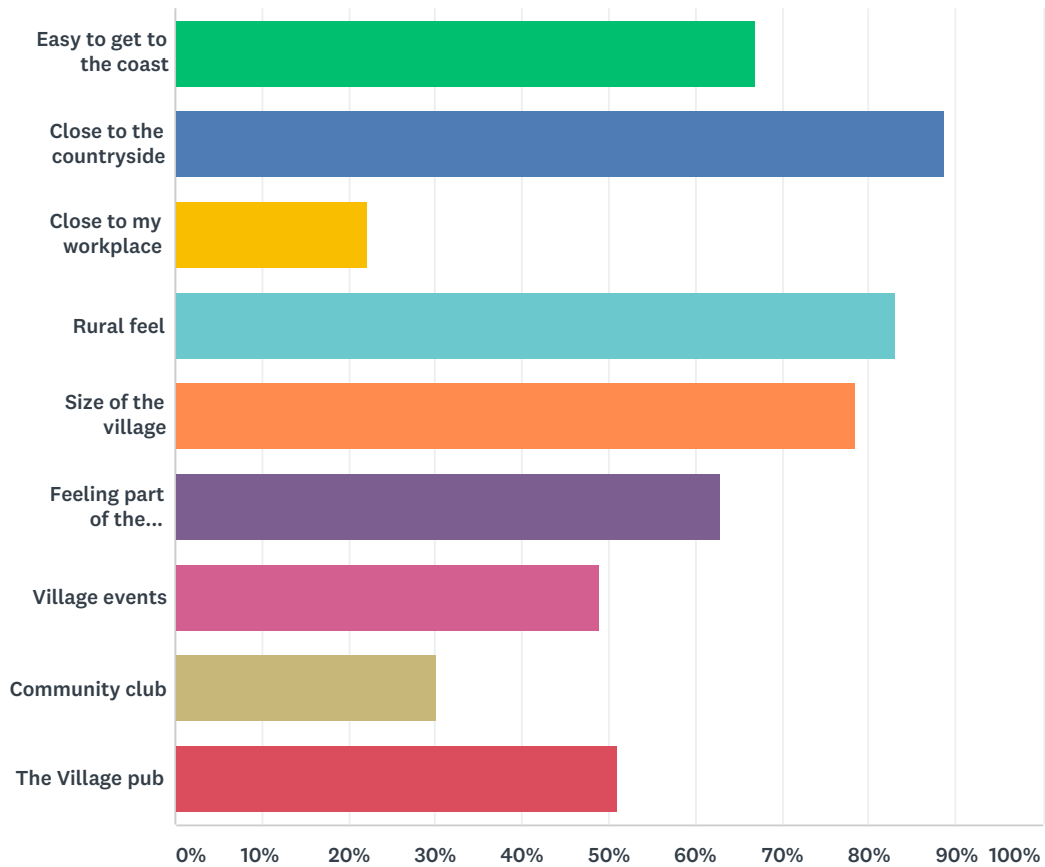
ANSWER CHOICES	RESPONSES	
Under 18	1.15%	2
18-24	3.45%	6
25-34	5.75%	10
35-44	12.07%	21
45-54	18.97%	33

Hunston Neighbourhood Plan

55-64	22.99%	40
65+	35.63%	62
TOTAL		174

Q3 What do you like about living in Hunston? Tick all that are important

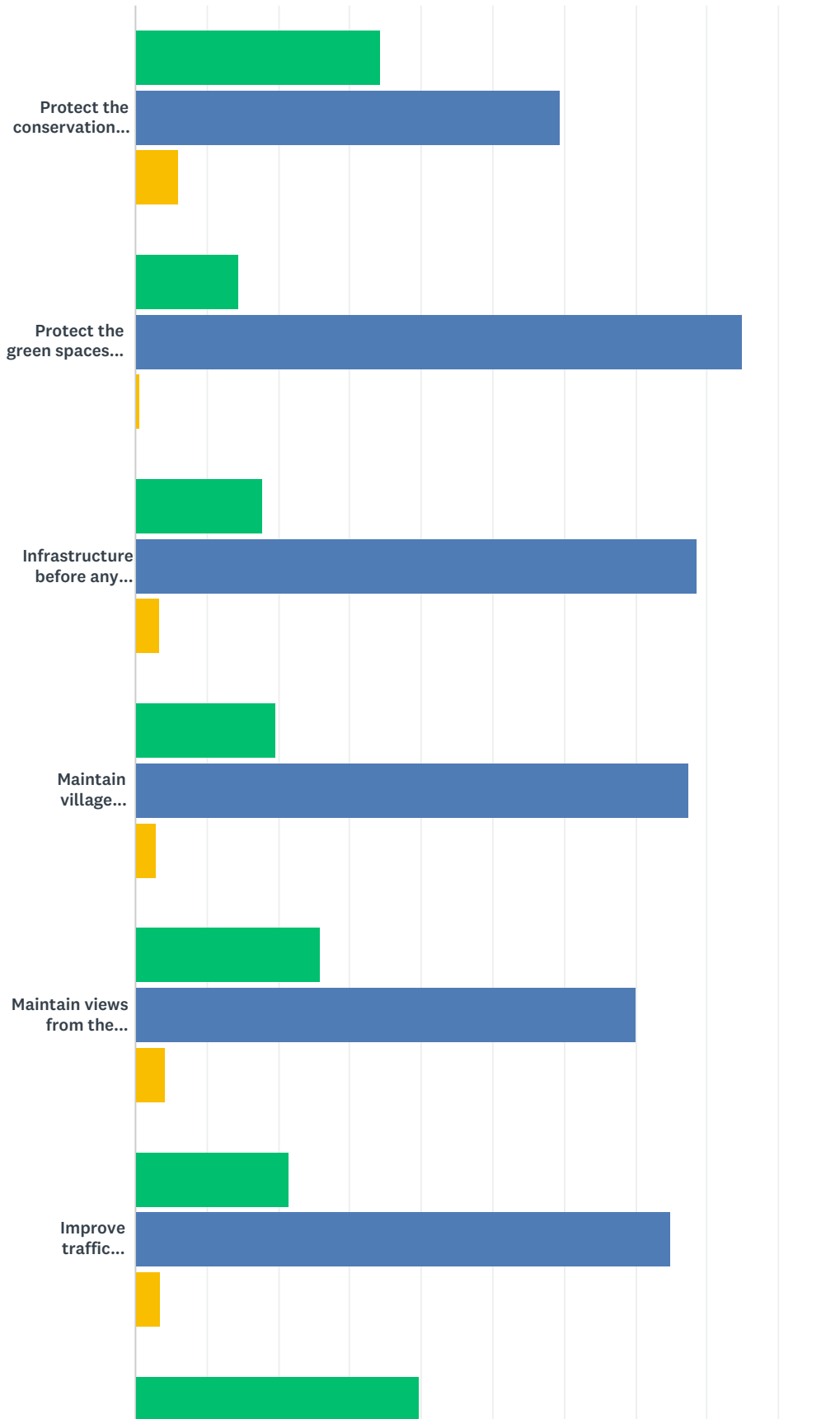
Answered: 176 Skipped: 5



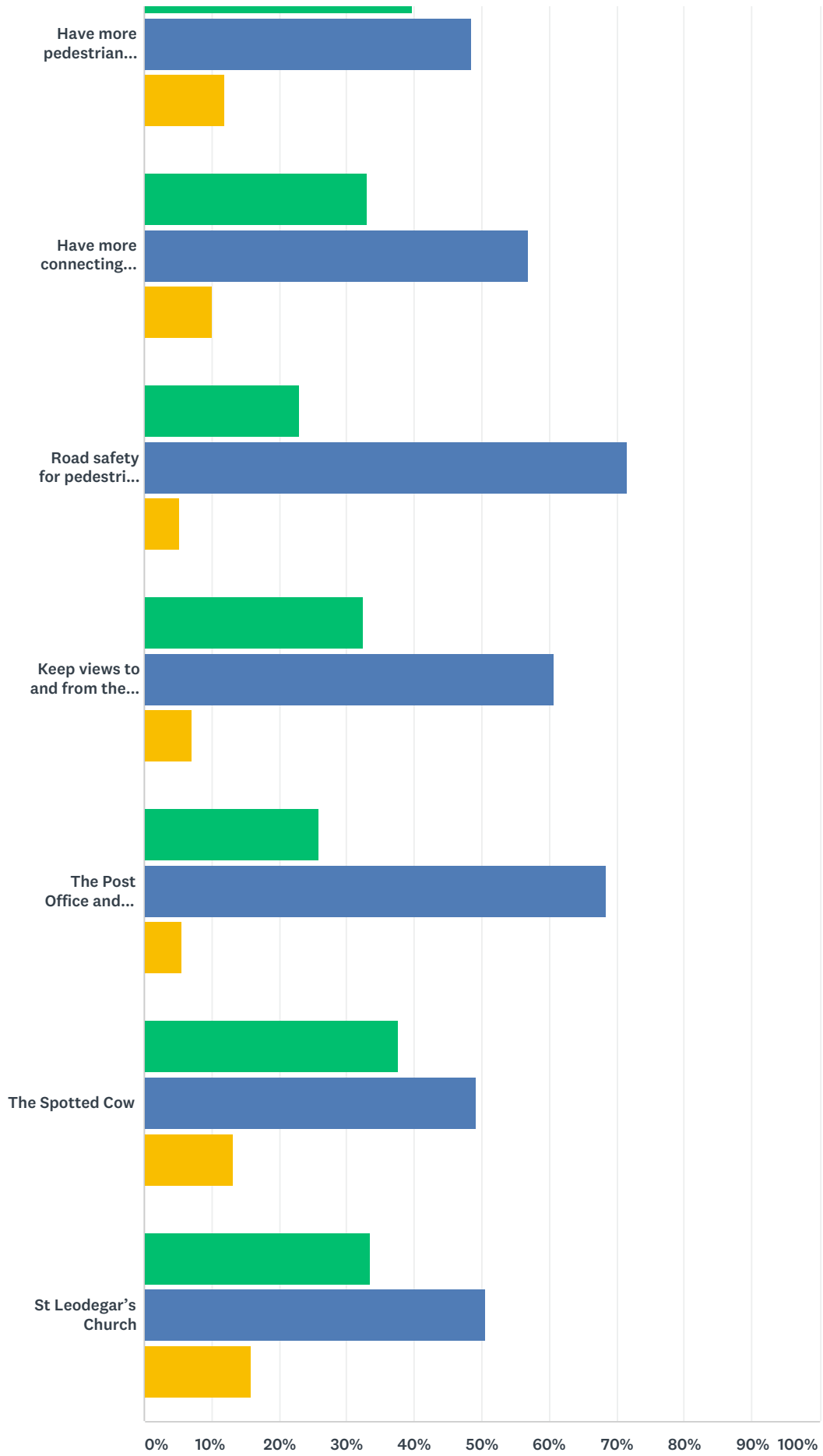
ANSWER CHOICES	RESPONSES
Easy to get to the coast	67.05% 118
Close to the countryside	88.64% 156
Close to my workplace	22.16% 39
Rural feel	82.95% 146
Size of the village	78.41% 138
Feeling part of the community	63.07% 111
Village events	48.86% 86
Community club	30.11% 53
The Village pub	51.14% 90
Total Respondents: 176	

Q4 WHAT IS IMPORTANT TO YOU?

Answered: 174 Skipped: 7



Hunston Neighbourhood Plan



Hunston Neighbourhood Plan

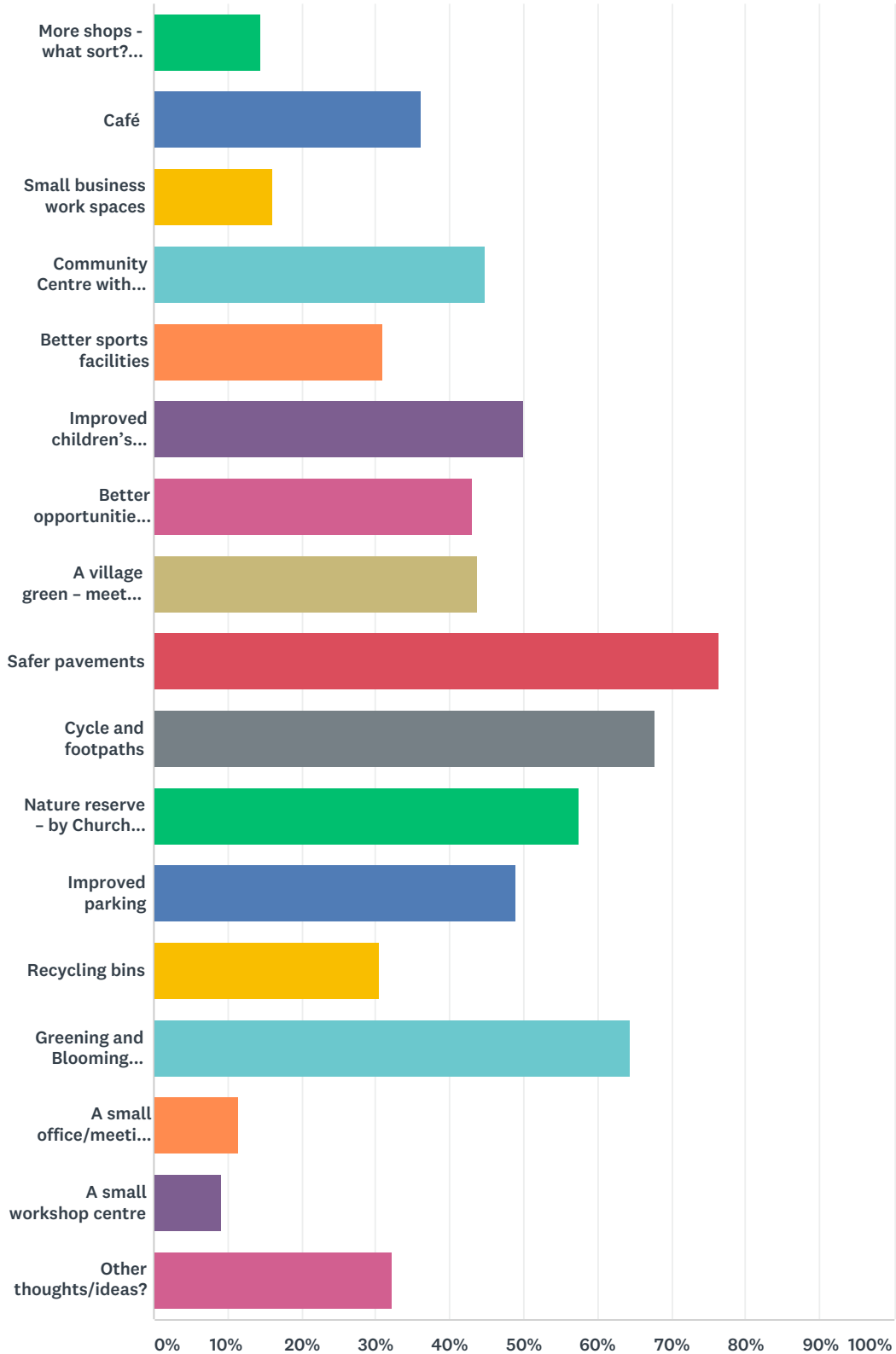
■ Important
 ■ Very important
 ■ Not important

	IMPORTANT	VERY IMPORTANT	NOT IMPORTANT	TOTAL	WEIGHTED AVERAGE
Protect the conservation area in Church Lane	34.36% 56	59.51% 97	6.13% 10	163	1.72
Protect the green spaces such as the recreation ground, public footpaths, Hunston Copse and nearby fields, Chichester Canal, Church Lane – pond and Rife	14.45% 25	84.97% 147	0.58% 1	173	1.86
Infrastructure before any development, such as improved roads, to be in place before housing development	17.82% 31	78.74% 137	3.45% 6	174	1.86
Maintain village identity and its rural nature	19.65% 34	77.46% 134	2.89% 5	173	1.83
Maintain views from the village to Hunston Copse, Chichester Cathedral, the Downs and the Conservation area	25.88% 44	70.00% 119	4.12% 7	170	1.78
Improve traffic management through the village	21.51% 37	75.00% 129	3.49% 6	172	1.82
Have more pedestrian crossings	39.64% 67	48.52% 82	11.83% 20	169	1.72
Have more connecting footpaths and cycle paths	33.14% 56	56.80% 96	10.06% 17	169	1.77
Road safety for pedestrians and cyclists	23.08% 39	71.60% 121	5.33% 9	169	1.82
Keep views to and from the village and the Downs	32.35% 55	60.59% 103	7.06% 12	170	1.75
The Post Office and Paper Shop	25.86% 45	68.39% 119	5.75% 10	174	1.80
The Spotted Cow	37.72% 63	49.10% 82	13.17% 22	167	1.75
St Leodegar's Church	33.53% 57	50.59% 86	15.88% 27	170	1.82

Q5 What would you like to see in Hunston: Please tick all that you would like to see.

Answered: 174 Skipped: 7

Hunston Neighbourhood Plan



ANSWER CHOICES	RESPONSES	
More shops - what sort? (respond below)	14.37%	25
Café	36.21%	63
Small business work spaces	16.09%	28

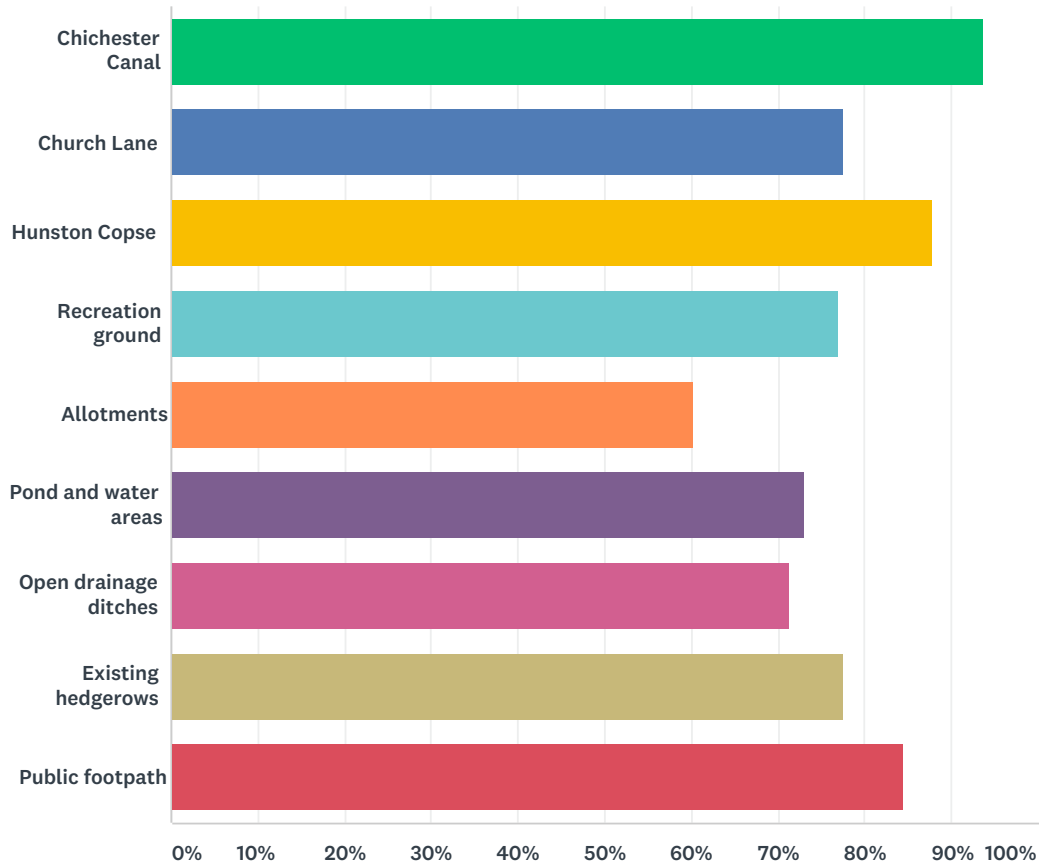
Hunston Neighbourhood Plan

Community Centre with better facilities for everyone	44.83%	78
Better sports facilities	31.03%	54
Improved children's playground	50.00%	87
Better opportunities for youth activities	43.10%	75
A village green – meeting place	43.68%	76
Safer pavements	76.44%	133
Cycle and footpaths	67.82%	118
Nature reserve – by Church Lane pond	57.47%	100
Improved parking	48.85%	85
Recycling bins	30.46%	53
Greening and Blooming Hunston (wild flowers, planting)	64.37%	112
A small office/meeting space with high speed broadband	11.49%	20
A small workshop centre	9.20%	16
Other thoughts/ideas?	32.18%	56
Total Respondents: 174		

Q6 Which areas of the village should be protected? Please tick all that are important.

Answered: 174 Skipped: 7

Hunston Neighbourhood Plan

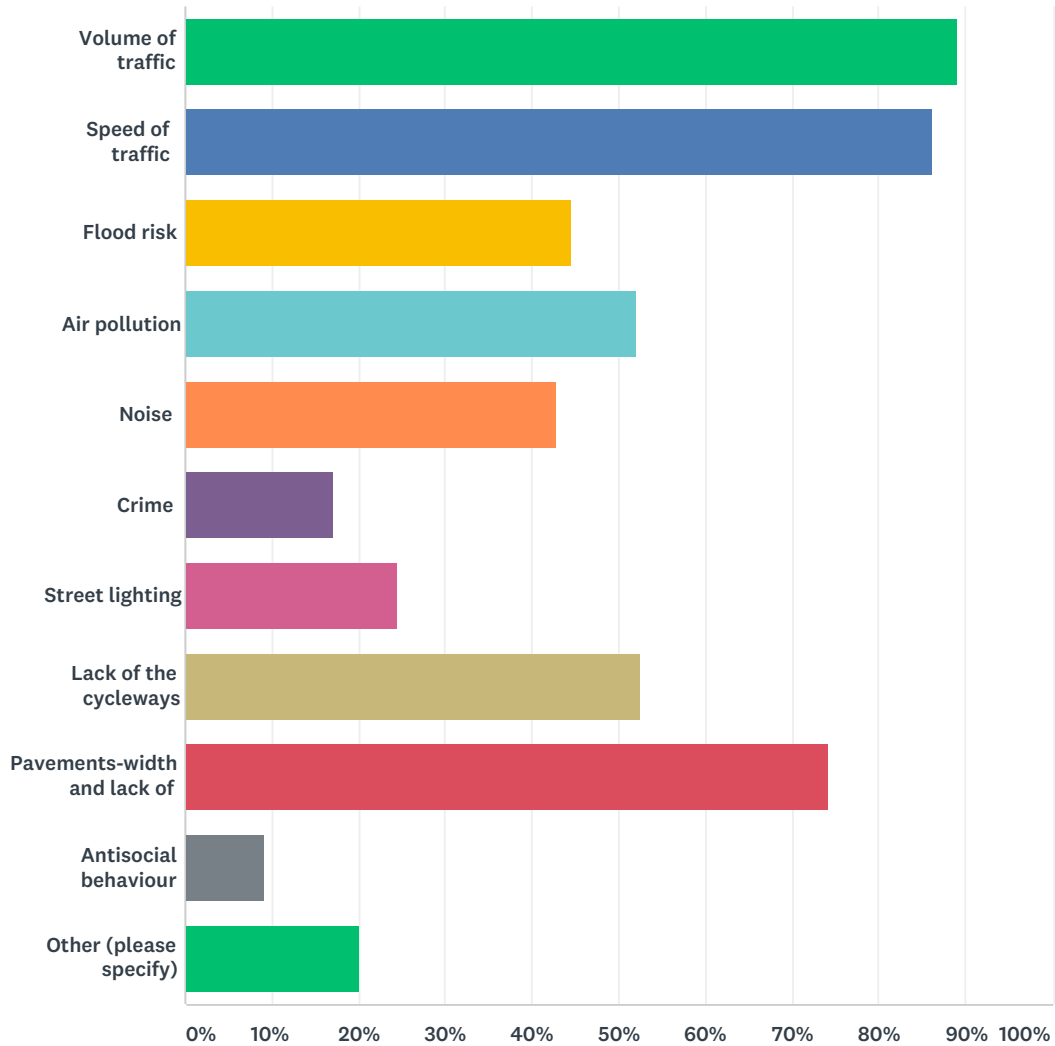


ANSWER CHOICES	RESPONSES
Chichester Canal	93.68% 163
Church Lane	77.59% 135
Hunston Copse	87.93% 153
Recreation ground	77.01% 134
Allotments	60.34% 105
Pond and water areas	72.99% 127
Open drainage ditches	71.26% 124
Existing hedgerows	77.59% 135
Public footpath	84.48% 147
Total Respondents: 174	

Q7 What causes you concern in the village? Please tick all that cause you concern.

Answered: 175 Skipped: 6

Hunston Neighbourhood Plan



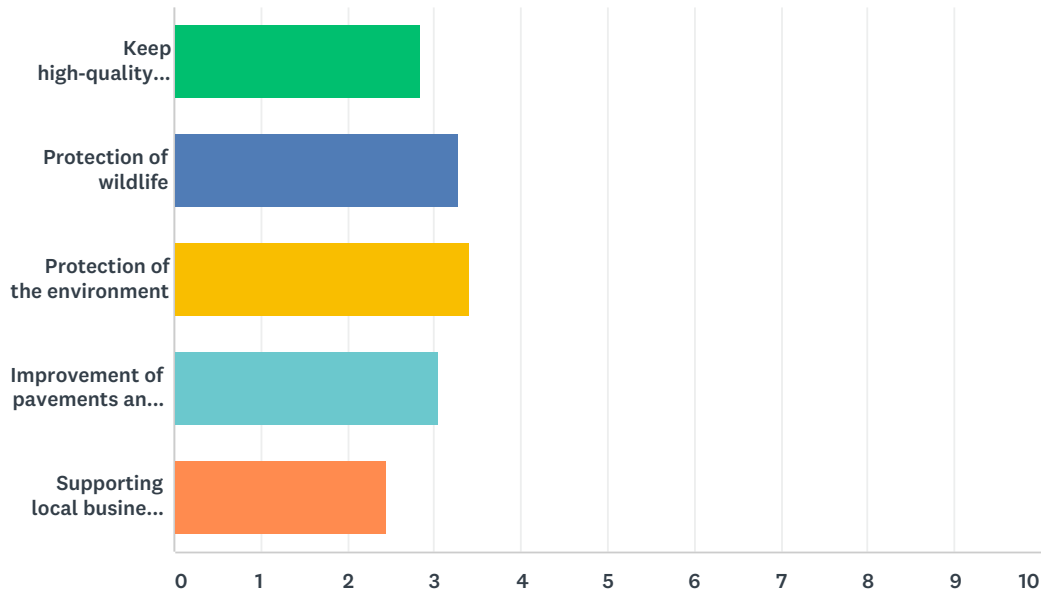
ANSWER CHOICES	RESPONSES	
Volume of traffic	89.14%	156
Speed of traffic	86.29%	151
Flood risk	44.57%	78
Air pollution	52.00%	91
Noise	42.86%	75
Crime	17.14%	30
Street lighting	24.57%	43
Lack of the cycleways	52.57%	92
Pavements-width and lack of	74.29%	130
Antisocial behaviour	9.14%	16
Other (please specify)	20.00%	35
Total Respondents: 175		

Q8 How important are these to you? Scale 1 to 5 with one being the most

Hunston Neighbourhood Plan

important

Answered: 147 Skipped: 34

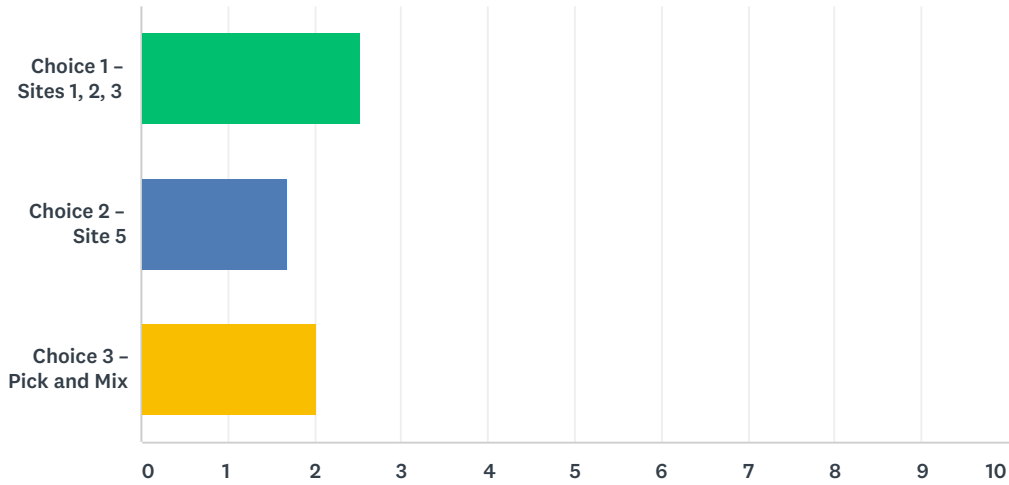


	1	2	3	4	5	TOTAL	SCORE
Keep high-quality farmland	18.26% 21	13.91% 16	26.09% 30	17.39% 20	24.35% 28	115	2.84
Protection of wildlife	18.75% 21	31.25% 35	22.32% 25	16.07% 18	11.61% 13	112	3.29
Protection of the environment	27.50% 33	27.50% 33	15.83% 19	15.83% 19	13.33% 16	120	3.40
Improvement of pavements and building of cycleways	23.62% 30	11.81% 15	21.26% 27	32.28% 41	11.02% 14	127	3.05
Supporting local business and tourism	15.27% 20	12.21% 16	15.27% 20	16.03% 21	41.22% 54	131	2.44

Q9 Which housing choice do you prefer? (please rank in order of preference) PLEASE READ NEXT PAGE BEFORE ANSWERING

Answered: 163 Skipped: 18

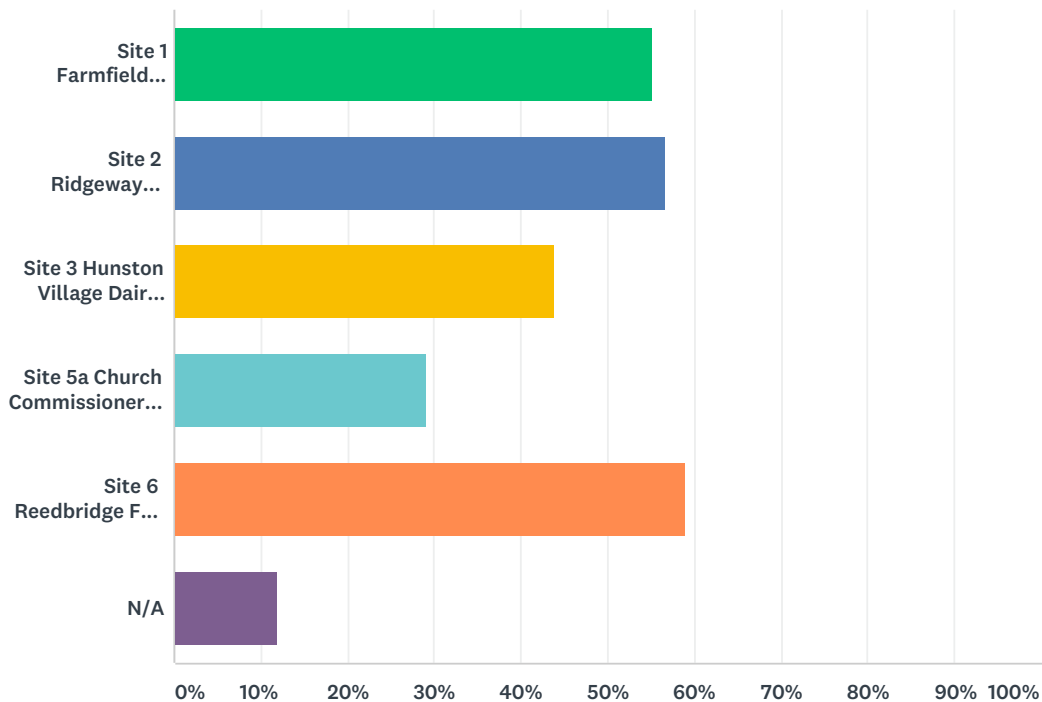
Hunston Neighbourhood Plan



	1	2	3	TOTAL	SCORE
Choice 1 – Sites 1, 2, 3	68.97% 100	15.17% 22	15.86% 23	145	2.53
Choice 2 – Site 5	20.97% 26	26.61% 33	52.42% 65	124	1.69
Choice 3 – Pick and Mix	25.90% 36	50.36% 70	23.74% 33	139	2.02

Q10 If you chose pick and mix which would you prefer (must total approx 200) PLEASE READ NEXT PAGE BEFORE ANSWERING

Answered: 134 Skipped: 47



ANSWER CHOICES

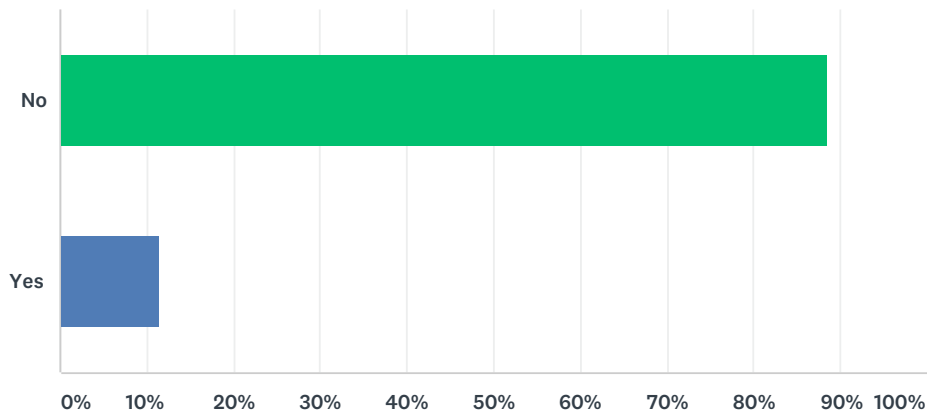
RESPONSES

Hunston Neighbourhood Plan

Site 1 Farmfield Nursery 50 houses	55.22%	74
Site 2 Ridgeway Nursery 50 houses	56.72%	76
Site 3 Hunston Village Dairy 80 houses	44.03%	59
Site 5a Church Commissioners' Lane 90 houses (Runs along Meadow Close)	29.10%	39
Site 6 Reedbridge Farm 95 houses	58.96%	79
N/A	11.94%	16
Total Respondents: 134		

Q11 Are there any adults in your household who need but cannot currently get their own home in the village (one answer per household please)?

Answered: 165 Skipped: 16

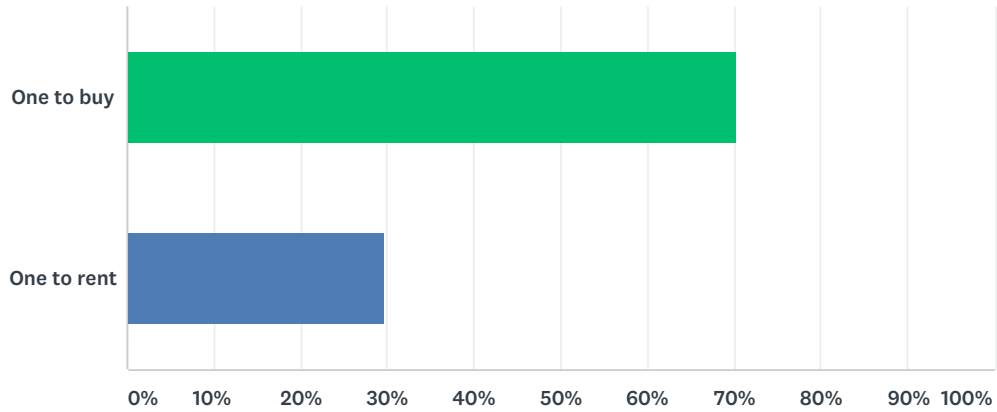


ANSWER CHOICES	RESPONSES	
No	88.48%	146
Yes	11.52%	19
TOTAL		165

Q12 What type of property would they require?

Answered: 27 Skipped: 154

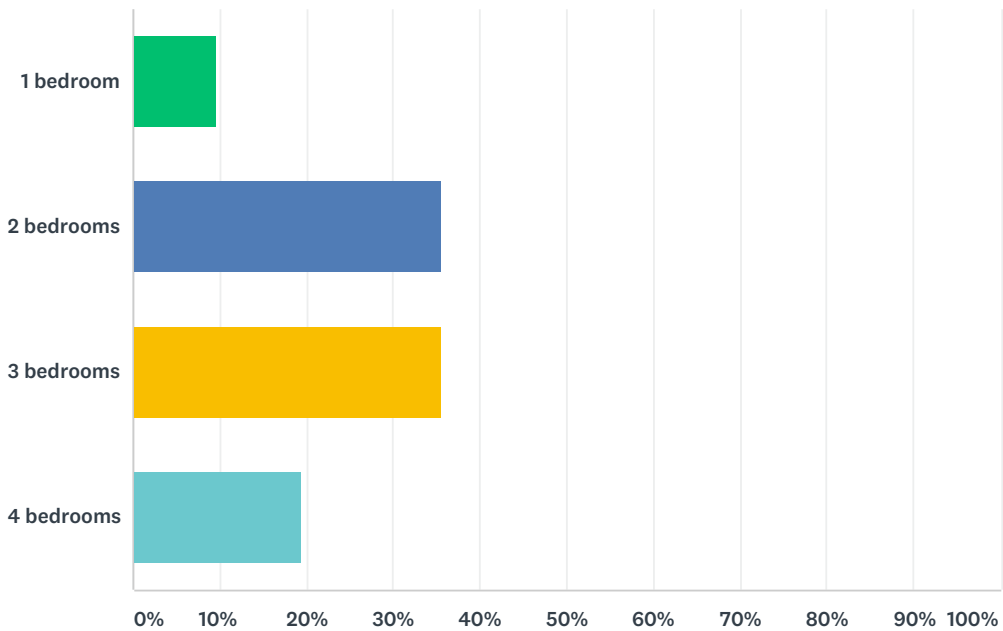
Hunston Neighbourhood Plan



ANSWER CHOICES	RESPONSES	
One to buy	70.37%	19
One to rent	29.63%	8
TOTAL		27

Q13 How many bedrooms would be ideal?

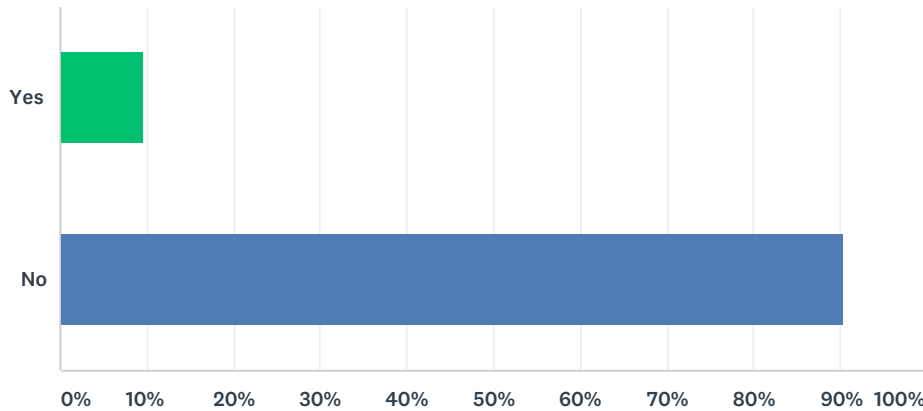
Answered: 31 Skipped: 150



ANSWER CHOICES	RESPONSES	
1 bedroom	9.68%	3
2 bedrooms	35.48%	11
3 bedrooms	35.48%	11
4 bedrooms	19.35%	6
TOTAL		31

Q14 Are there any adults in your household who might wish to downsize to a smaller property (one answer per household please)?

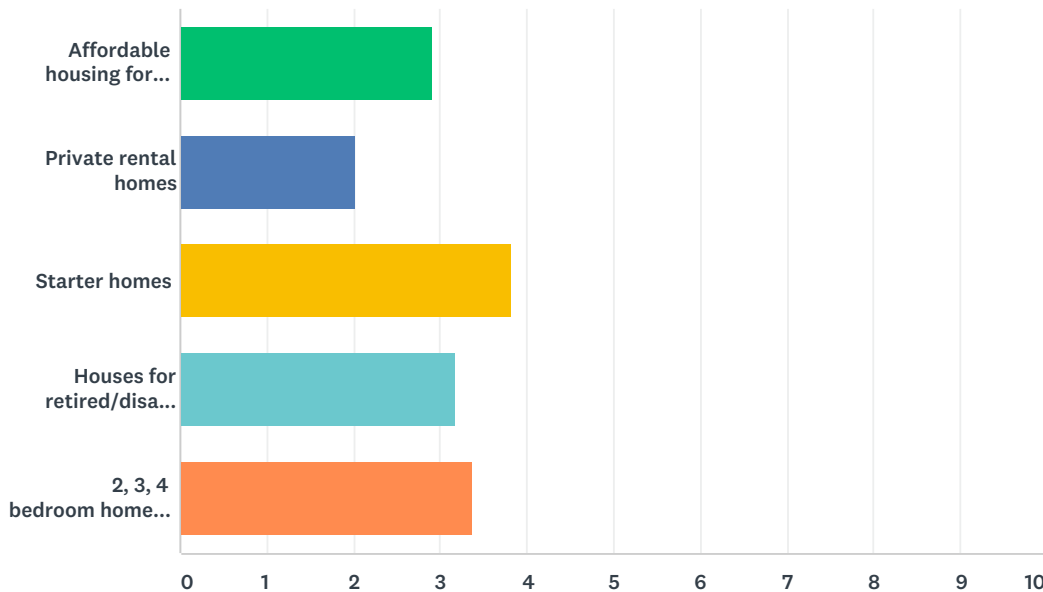
Answered: 135 Skipped: 46



ANSWER CHOICES	RESPONSES	
Yes	9.63%	13
No	90.37%	122
TOTAL		135

Q15 On the basis that we will have a mixture of housing, what sort of houses should we build (please rank in order of preference):

Answered: 155 Skipped: 26



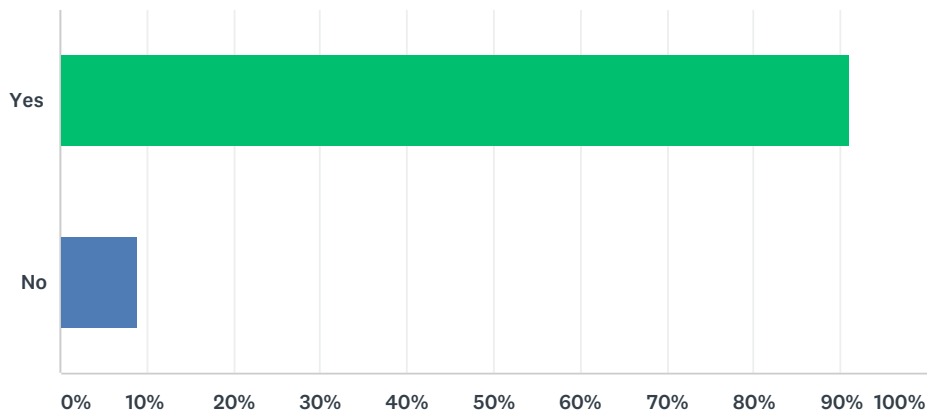
1	2	3	4	5	TOTAL	SCORE

Hunston Neighbourhood Plan

Affordable housing for rent	20.86% 29	16.55% 23	15.83% 22	26.62% 37	20.14% 28	139	2.91
Private rental homes	3.79% 5	9.85% 13	11.36% 15	34.09% 45	40.91% 54	132	2.02
Starter homes	34.01% 50	32.65% 48	21.77% 32	5.44% 8	6.12% 9	147	3.83
Houses for retired/disabled (bungalow)	15.65% 23	23.13% 34	32.65% 48	19.73% 29	8.84% 13	147	3.17
2, 3, 4 bedroom homes to buy	31.94% 46	21.53% 31	17.36% 25	9.03% 13	20.14% 29	144	3.36

Q16 Should we say that houses must be Eco-houses, built using materials and technology to have a low carbon footprint and energy needs?

Answered: 167 Skipped: 14

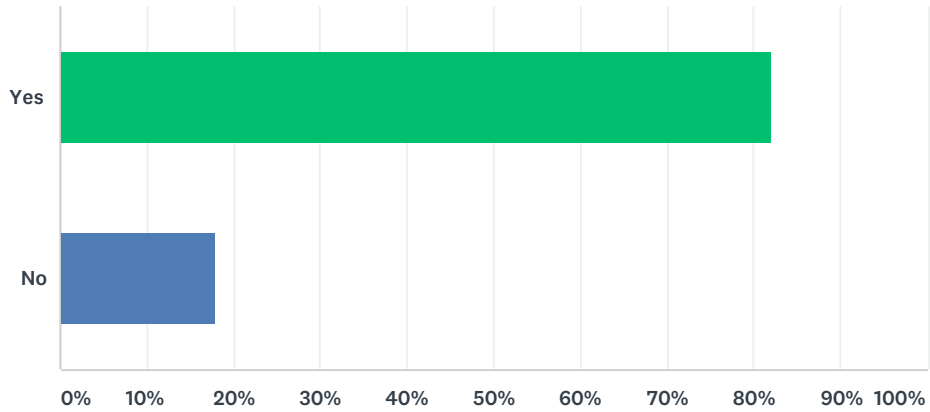


ANSWER CHOICES	RESPONSES
Yes	91.02% 152
No	8.98% 15
TOTAL	167

Q17 All new houses should help wildlife, including fitting swift boxes, bat boxes and solitary bee bricks when the house is being built?

Answered: 166 Skipped: 15

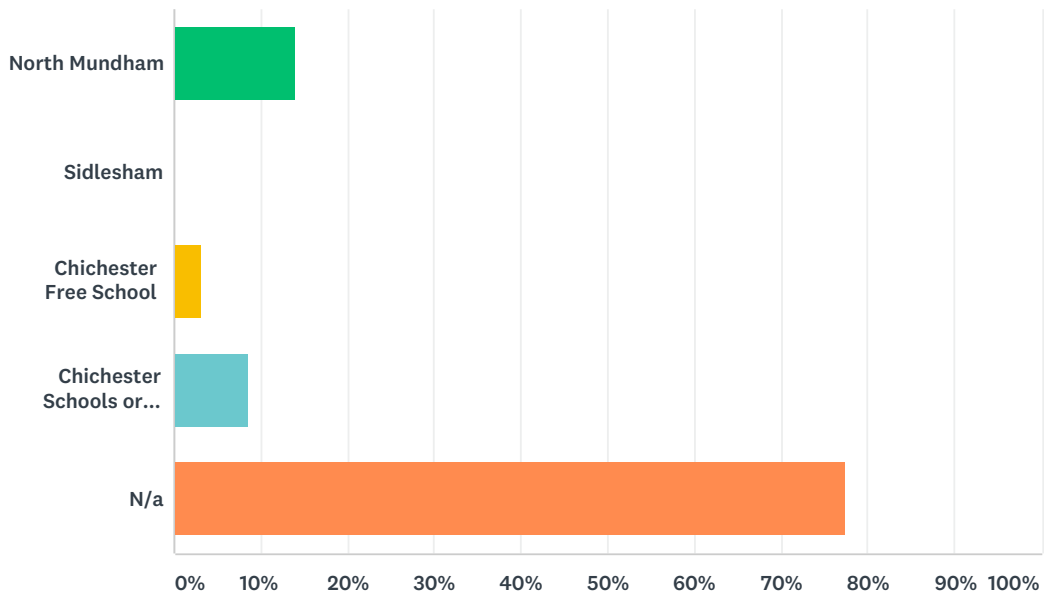
Hunston Neighbourhood Plan



ANSWER CHOICES	RESPONSES	
Yes	81.93%	136
No	18.07%	30
TOTAL		166

Q18 Where are your children educated?

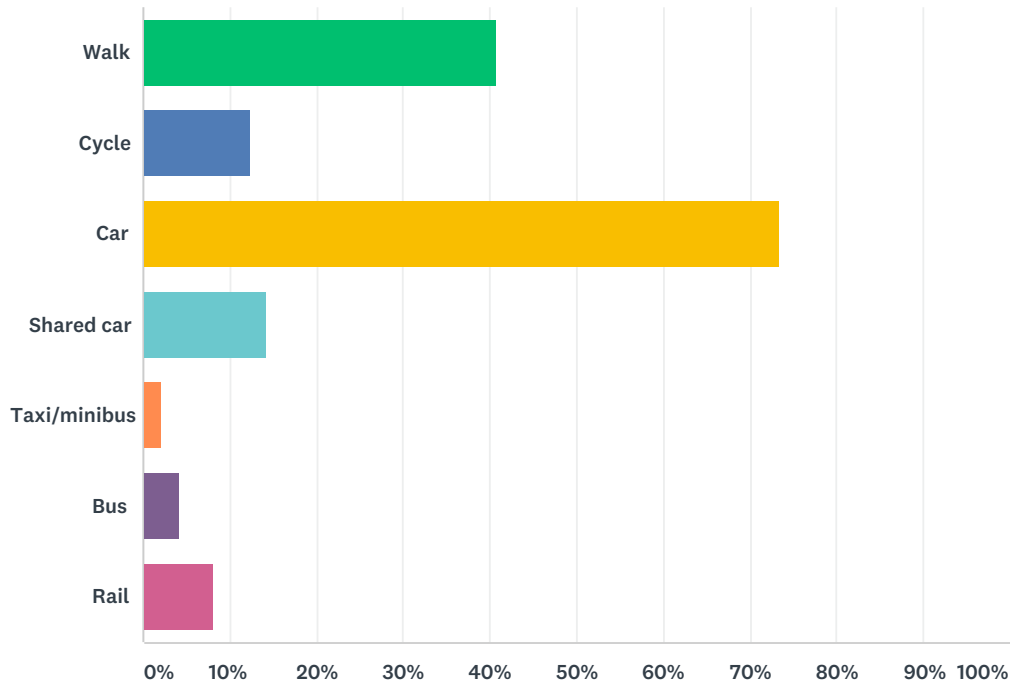
Answered: 164 Skipped: 17



ANSWER CHOICES	RESPONSES	
North Mundham	14.02%	23
Sidlesham	0.00%	0
Chichester Free School	3.05%	5
Chichester Schools or college	8.54%	14
N/a	77.44%	127
Total Respondents: 164		

Q19 How do they travel to attend the school?

Answered: 49 Skipped: 132

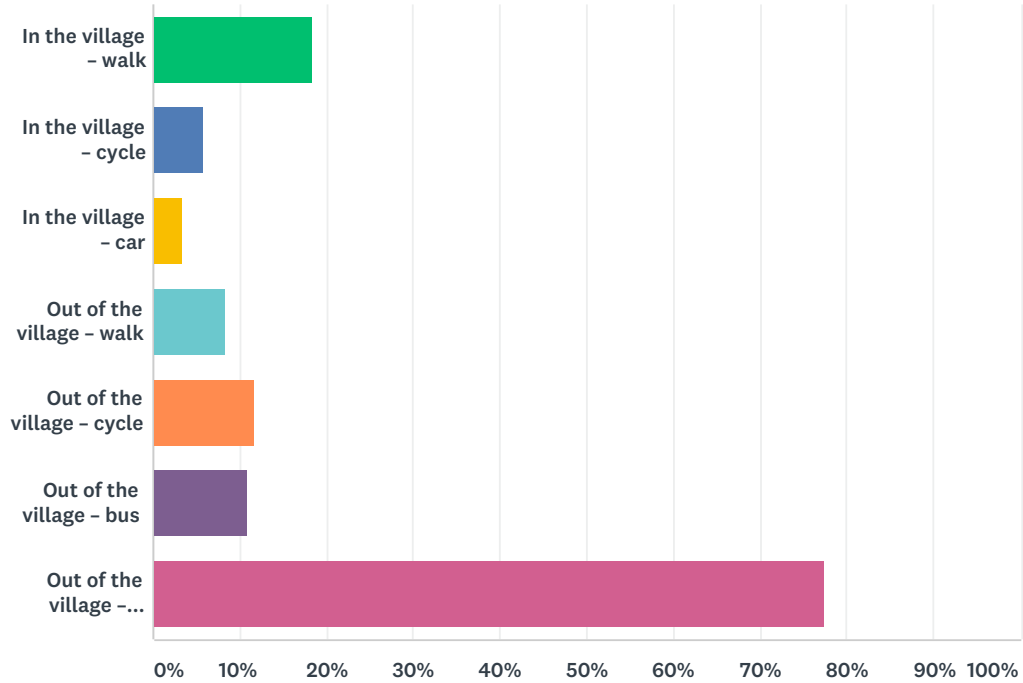


ANSWER CHOICES	RESPONSES	
Walk	40.82%	20
Cycle	12.24%	6
Car	73.47%	36
Shared car	14.29%	7
Taxi/minibus	2.04%	1
Bus	4.08%	2
Rail	8.16%	4
Total Respondents: 49		

Q20 How and where do you travel for work – how do you travel

Answered: 119 Skipped: 62

Hunston Neighbourhood Plan

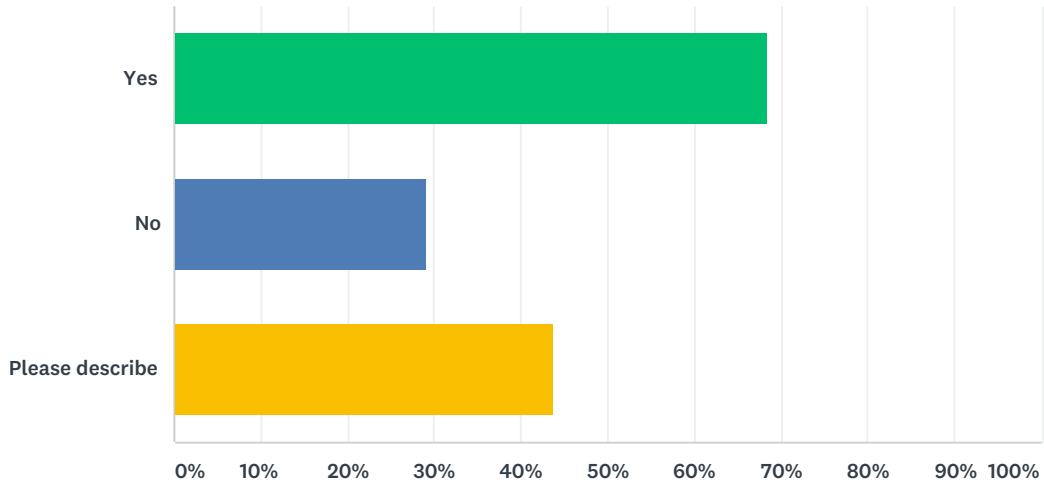


ANSWER CHOICES	RESPONSES	
In the village – walk	18.49%	22
In the village – cycle	5.88%	7
In the village – car	3.36%	4
Out of the village – walk	8.40%	10
Out of the village – cycle	11.76%	14
Out of the village – bus	10.92%	13
Out of the village – vehicle	77.31%	92
Total Respondents: 119		

Q21 Is there a problem of cars parking on pavements or the road?

Answered: 158 Skipped: 23

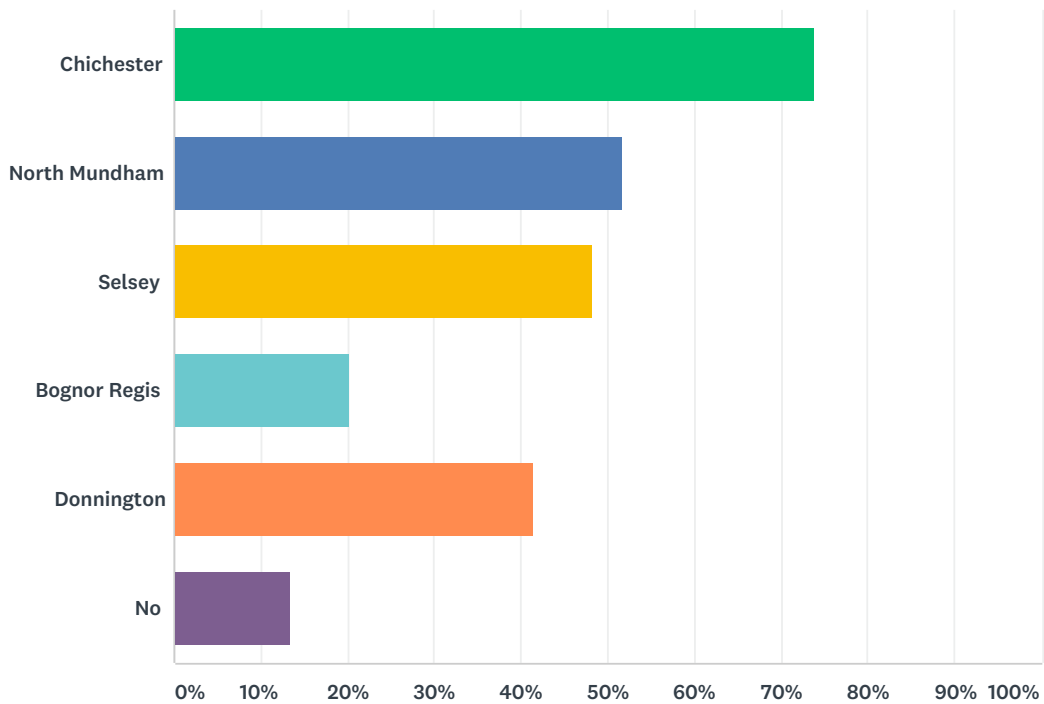
Hunston Neighbourhood Plan



ANSWER CHOICES	RESPONSES	
Yes	68.35%	108
No	29.11%	46
Please describe	43.67%	69
Total Respondents: 158		

Q22 Would you like more cycle and pedestrian routes (tick those you think important) to and from:

Answered: 157 Skipped: 24



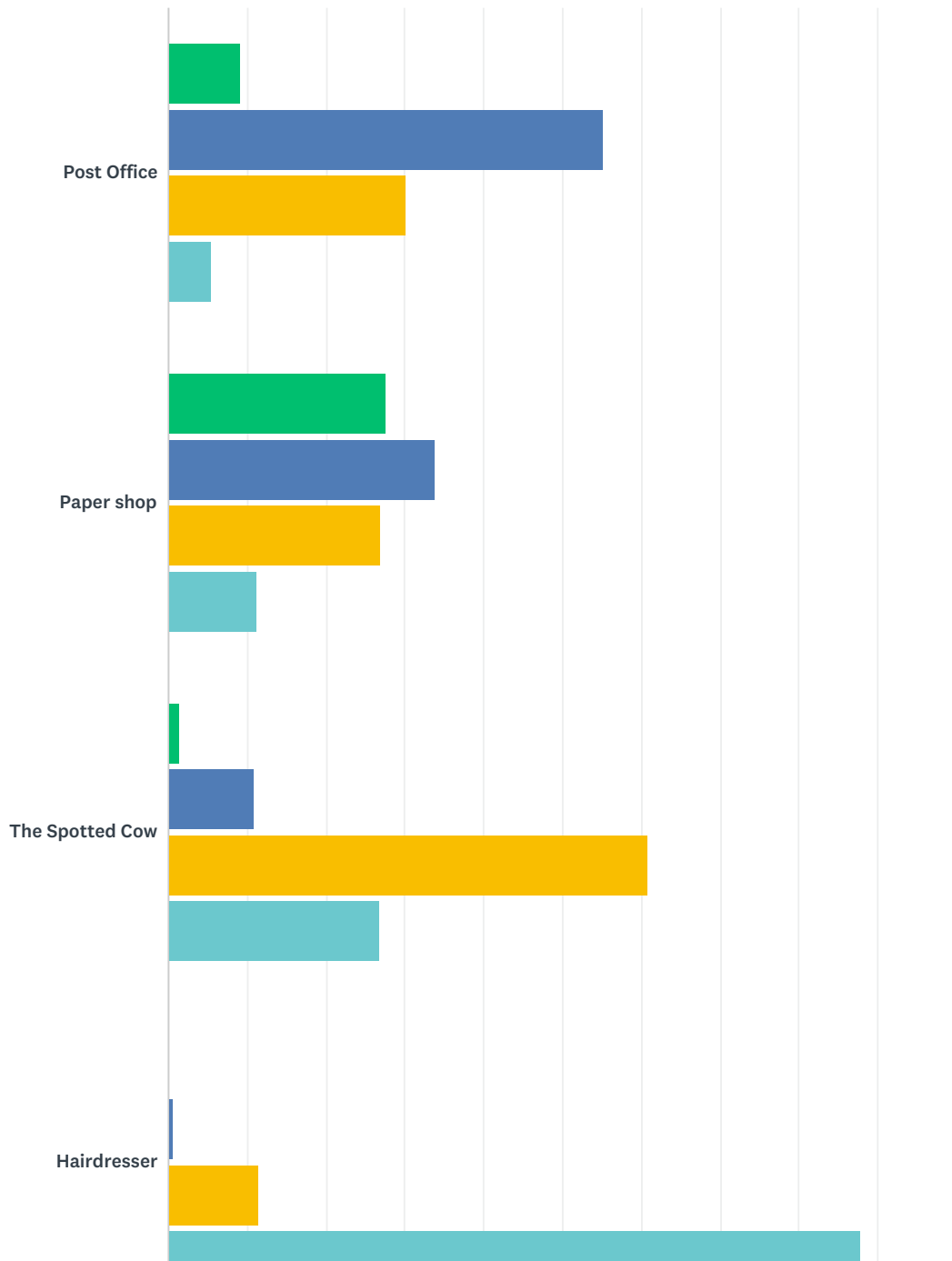
ANSWER CHOICES	RESPONSES	
Chichester	73.89%	116

Hunston Neighbourhood Plan

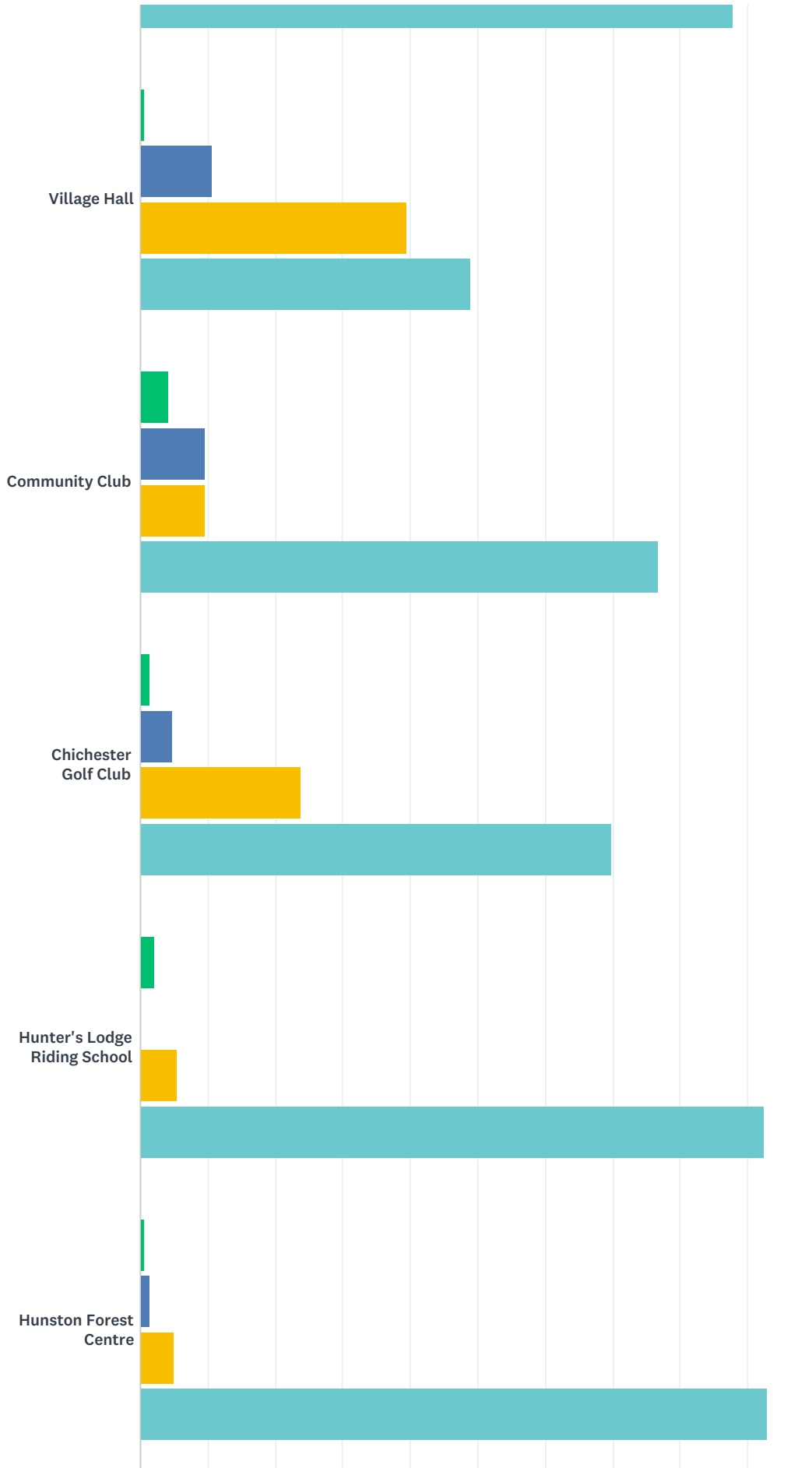
North Mundham	51.59%	81
Selsey	48.41%	76
Bognor Regis	20.38%	32
Donnington	41.40%	65
No	13.38%	21
Total Respondents: 157		

Q23 What businesses do you use in the village?

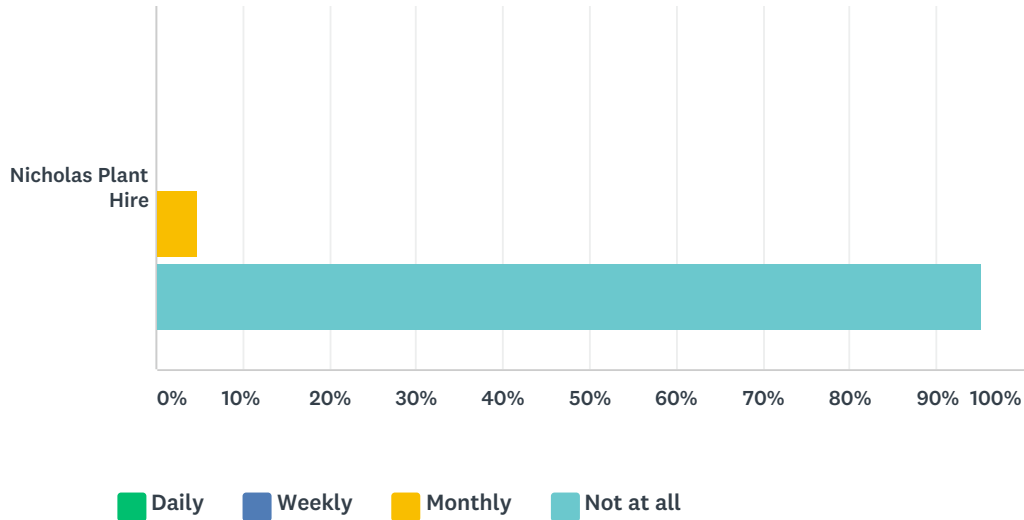
Answered: 166 Skipped: 15



Hunston Neighbourhood Plan



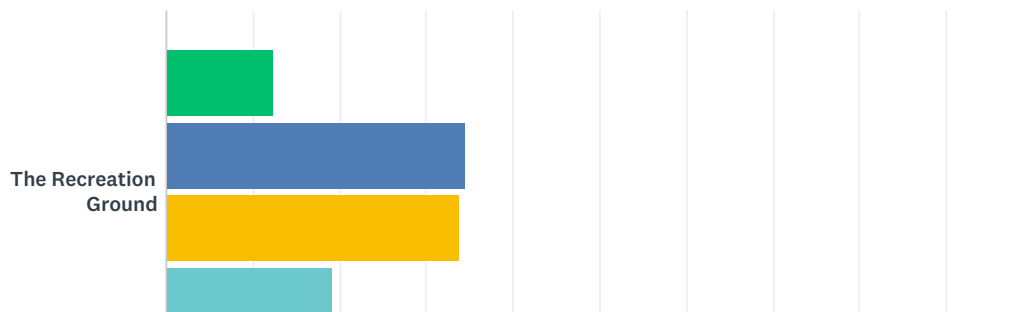
Hunston Neighbourhood Plan



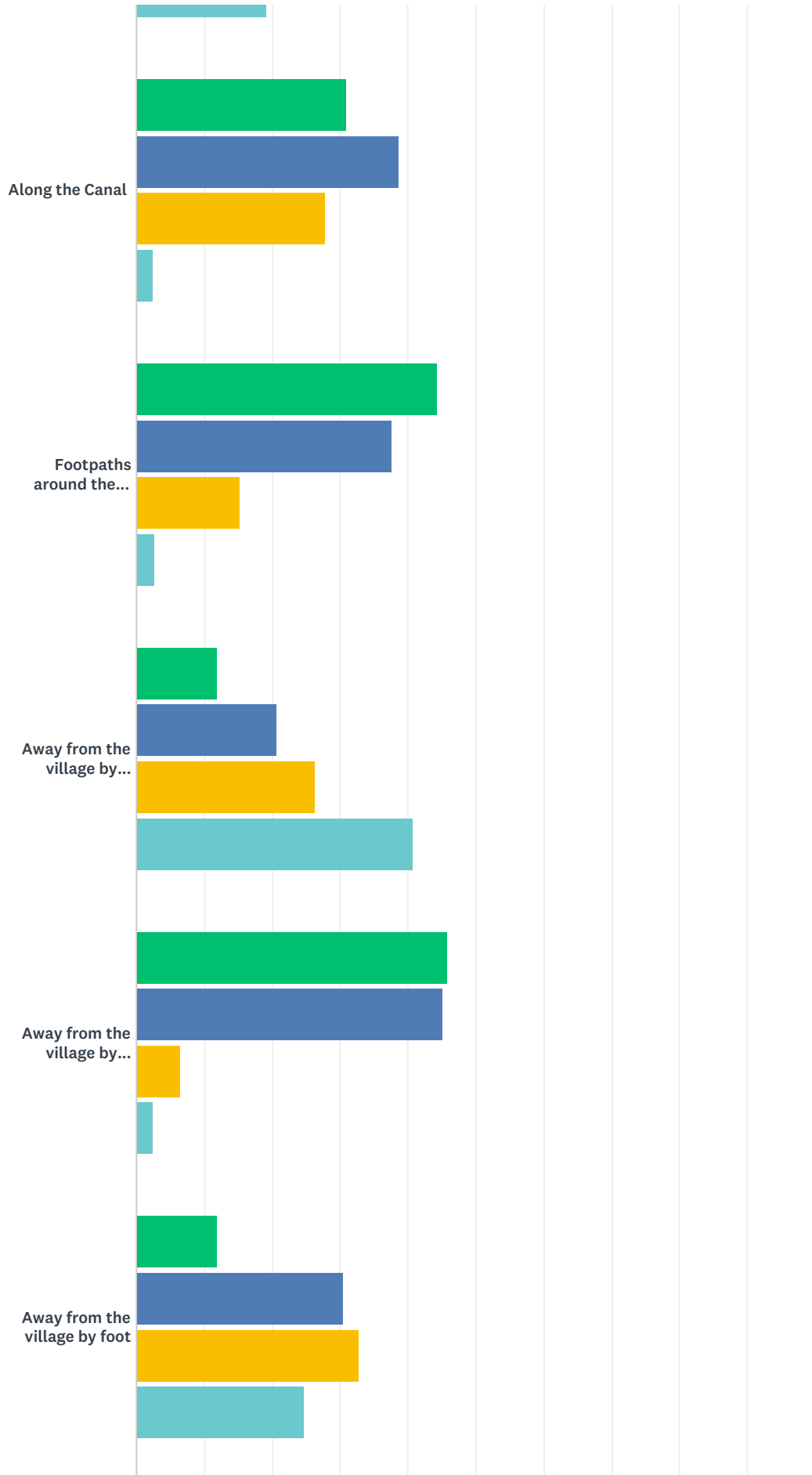
	DAILY	WEEKLY	MONTHLY	NOT AT ALL	TOTAL	WEIGHTED AVERAGE
Post Office	9.20% 15	55.21% 90	30.06% 49	5.52% 9	163	2.32
Paper shop	27.67% 44	33.96% 54	27.04% 43	11.32% 18	159	2.22
The Spotted Cow	1.37% 2	10.96% 16	60.96% 89	26.71% 39	146	3.13
Hairdresser	0.00% 0	0.71% 1	11.43% 16	87.86% 123	140	3.87
Village Hall	0.67% 1	10.74% 16	39.60% 59	48.99% 73	149	3.37
Community Club	4.08% 6	9.52% 14	9.52% 14	76.87% 113	147	3.59
Chichester Golf Club	1.40% 2	4.90% 7	23.78% 34	69.93% 100	143	3.62
Hunter's Lodge Riding School	2.07% 3	0.00% 0	5.52% 8	92.41% 134	145	3.88
Hunston Forest Centre	0.71% 1	1.43% 2	5.00% 7	92.86% 130	140	3.90
Nicholas Plant Hire	0.00% 0	0.00% 0	4.83% 7	95.17% 138	145	3.95

Q24 How often and where do you go for recreation and/or exercise (e.g. on your own, with your family and/or dog)?

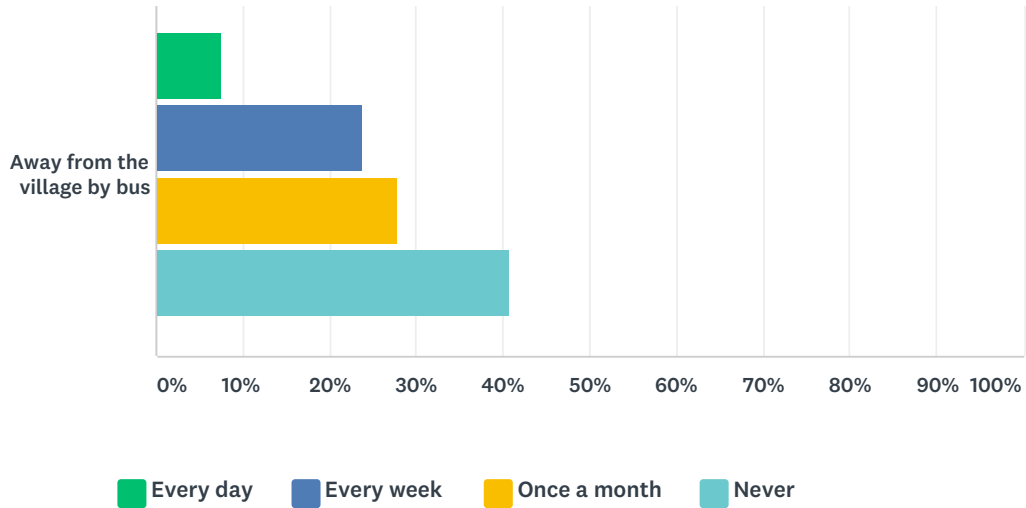
Answered: 165 Skipped: 16



Hunston Neighbourhood Plan



Hunston Neighbourhood Plan

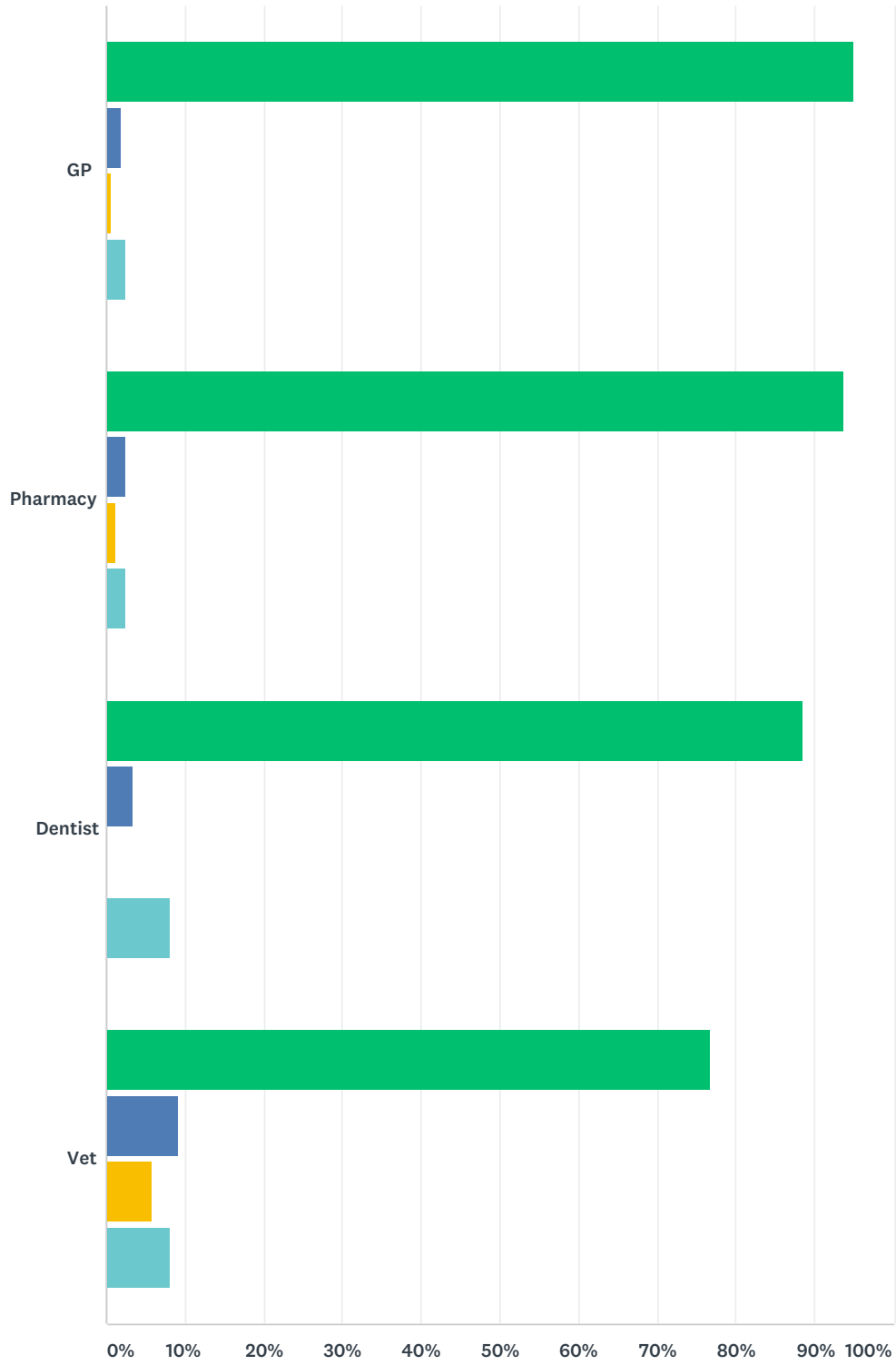


	EVERY DAY	EVERY WEEK	ONCE A MONTH	NEVER	TOTAL	WEIGHTED AVERAGE
The Recreation Ground	12.31% 16	34.62% 45	33.85% 44	19.23% 25	130	2.60
Along the Canal	30.97% 48	38.71% 60	27.74% 43	2.58% 4	155	2.02
Footpaths around the village	44.37% 67	37.75% 57	15.23% 23	2.65% 4	151	1.76
Away from the village by cycle	12.00% 15	20.80% 26	26.40% 33	40.80% 51	125	2.96
Away from the village by vehicle	45.75% 70	45.10% 69	6.54% 10	2.61% 4	153	1.66
Away from the village by foot	11.94% 16	30.60% 41	32.84% 44	24.63% 33	134	2.70
Away from the village by bus	7.48% 11	23.81% 35	27.89% 41	40.82% 60	147	3.02

Q25 Where do you go to the GP, Pharmacy, Dentist, Vet?

Answered: 165 Skipped: 16

Hunston Neighbourhood Plan



■ Chichester
 ■ Witterings
 ■ Selsey
 ■ Bognor Regis

	CHICHESTER	WITTERINGS	SELSEY	BOGNOR REGIS	TOTAL	WEIGHTED AVERAGE
GP	94.97% 151	1.89% 3	0.63% 1	2.52% 4	159	1.11
Pharmacy	93.67% 148	2.53% 4	1.27% 2	2.53% 4	158	1.13

Hunston Neighbourhood Plan

Dentist	88.44%	3.40%	0.00%	8.16%		
	130	5	0	12	147	1.28
<hr/>						
Vet	76.74%	9.30%	5.81%	8.14%		
	66	8	5	7	86	1.45